



Sample Roadbook

**131
Km**

Transit 1 120,14 Km
Special Stage 1 10,90 Km

**143
Waypoints**

Total Transit 120,14 Km
Total Special 10,90 Km
Total Segment 131,13 Km

**85 Km
Fuel Range**

Start:


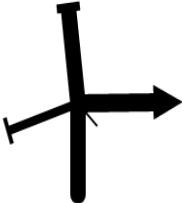
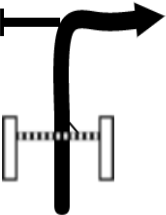
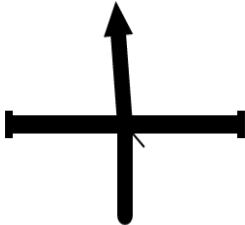

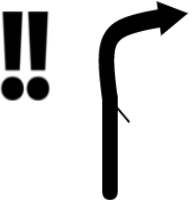


Finish:

WARNING!!!

This route may be dangerous. Follow this route at your own risk.

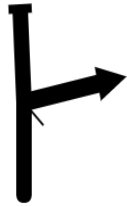
Conditions change over time. Route leads to remote areas many miles from help. This is not a "closed" course. The route crosses and travels on public roads and highways where other vehicles, pedestrians, and animals may be present. Some hazards are identified here, for illustration purposes only, but most hazards are not identified or marked. Information provided is approximate, and should not be considered precise. Obey all laws and use caution at all times. If signs, maps, or other indicators suggest the route travels into closed, illegal, private property, or otherwise restricted areas, this roadbook should not be followed into such areas.

Rally Navigator is not responsible for the accuracy or safety of this route.

PAGE 1	Sample Roadbook	KM TOTAL : 131.13
<p>0,00 0.00Mi 0,00</p> <p>1 0,00</p>		<p>0000 Reset</p> <p>225°</p>
<p>3,74 2.32Mi 3,74</p> <p>2 3,74</p>		<p>227°</p>
<p>6,94 4.31Mi 3,20</p> <p>3 3,20</p>		<p>184°</p>
<p>7,22 4.48Mi 0,28</p> <p>4 0,28</p>		<p>263°</p>
<p>10,77 6.69Mi 3,55</p> <p>5 3,55</p>		<p>184°</p>
<p>11,93 7.41Mi 1,16</p> <p>6 1,16</p>		<p>SLOW</p> <p>138°</p>
<p>11,99 7.45Mi 0,06</p> <p>7 0,06</p>		<p>!!! RLTE3 SLOW - Concrete Posts on Bridge</p> <p>185°</p>
<p>15,55 9.66Mi 3,56</p> <p>8 3,56</p>		<p>97°</p>

17,14

10.65Mi

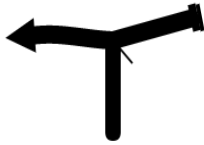


1,59

267°

19,05

11.84Mi

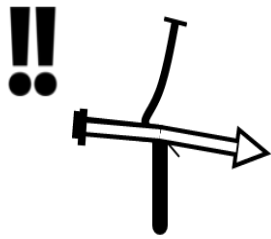


1,91

162°

21,85

13.58Mi



2,80

229°

21,87

13.59Mi




0,02

226°

26,16

16.25Mi




4,29

232°

26,84

16.68Mi



0,68

192°

32,79

20.37Mi




3,03

105°

33,24

20.65Mi



Dip in road and bends

0,45

65°

35,14

21.83Mi




17

1,90

217°

35,34

21.96Mi



18

0,20

253°

36,86

22.90Mi



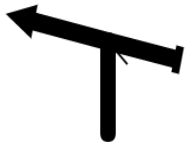
19

1,52

153°

37,16

23.09Mi



20

0,30

78°

38,28

23.79Mi



21

1,12

78°

38,72

24.06Mi



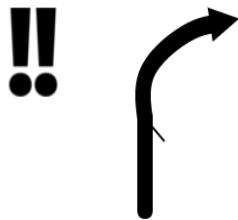
22

0,44

83°

39,32

24.43Mi



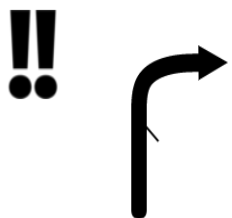
23

0,60

110°

39,84

24.75Mi



24

0,52

284°

40,24

25.00Mi



25

0,40

256°

42,00

26.10Mi



26

1,76

248°

43,09

26.78Mi



27

1,09

223°

43,68

27.14Mi




28

0,59

306°

45,24

28.11Mi



29

1,56

273°

45,66

28.37Mi



30

0,42

46°

46,76

29.06Mi



31

1,10

60°

47,49

29.51Mi



32

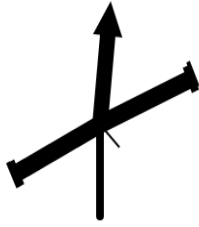
0,73

!
Caution - approx

59°

47,93

29.78Mi



33

0,44

46°

48,05

29.86Mi



34

0,12

46°

48,21

29.96Mi



35

0,16

262°

49,59

30.81Mi




36

1,38

255°

52,19

32.43Mi



37

2,60

280°

52,88

32.86Mi



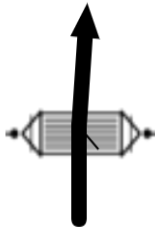
38

0,69

62°

54,49

33.86Mi



39

1,61

74°

54,60

33.93Mi



40

0,11

87°

54,67

33.97Mi



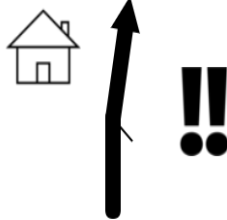
52°

41

0,07

55,63

34.57Mi



!! RLT

SLOW

93°

42

0,96

55,70

34.61Mi



!!


63°

43

0,07

55,84

34.69Mi



!


75°

44

0,14

55,96

34.77Mi



Caution 2 Way

49°

45

0,12

56,22

34.93Mi



343°

46

0,26

57,80

35.92Mi



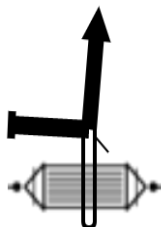
310°

47

1,58

59,27

36.83Mi



322°

48

1,47

59,83

37.18Mi

49

0,56



308°

61,57

38.26Mi

50

1,74



225°

63,67

39.57Mi

51

2,10



322°

64,70

40.20Mi

52

1,03



242°

65,07

40.43Mi

53

0,37



201°

65,19

40.51Mi

54

0,12



245°



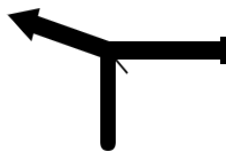
Walkers Crossing
SLOW

67,60

42.00Mi

55

2,41



204°

68,68

42.67Mi

56

1,08



326°



Walkers Crossing
SLOW

68,84

42.78Mi



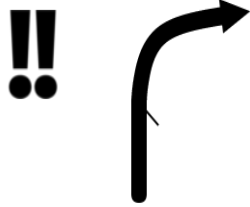
57

0,16

12°

69,22

43.01Mi



58

0,38

26°

69,56

43.22Mi



59

0,34

27°

69,92

43.44Mi



Blind Crest

60

0,36

11°

70,43

43.76Mi



61

0,51

265°

70,74

43.96Mi



62

0,31

265°

72,87

45.28Mi



Caution Walkers /
Workers / Caravans

63

2,13

230°

73,33

45.57Mi



LOG PILES

64

0,46

252°

73,88

45.91Mi



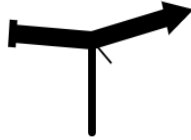
65

0,55

269°

74,19

46.10Mi



66

0,31

298°

75,56

46.95Mi



67

1,37

62°

76,70

47.66Mi



68

1,14

71°

77,41

48.10Mi



Blind

69

0,71

66°

78,55

48.81Mi



70

1,14

125°

79,37

49.32Mi



SLOW DOWN

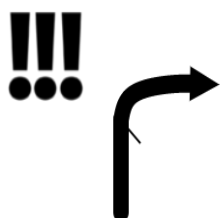
71

0,82

6°

79,42

49.35Mi



BRIDGE IS CLOSE

72

0,05

72°

79,46

49.37Mi



!!

Rocks on Bridge

73

0,04

85°

80,42

49.97Mi



74

0,96

78°

80,47

50.00Mi



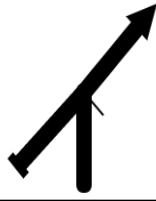
75

0,05

56°

80,74

50.17Mi



76

0,27

87°

84,59

52.56Mi



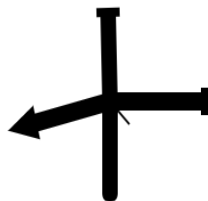
77

3,85

81°

85,43

53.08Mi



Fuel Point

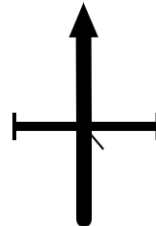
78

0,84

319°

85,95

53.41Mi



79

0,52

353°

86,38

53.67Mi



80

0,43

239°

86,46

53.73Mi

81

0,08



VGE3

241°

87,15

54.15Mi

82

0,69



271°

87,55

54.40Mi

83

0,40



225°

87,81

54.56Mi

84

0,26




316°

88,72

55.13Mi

85

0,91



316°

89,78

55.78Mi

86

1,06



244°

90,12

56.00Mi

87

0,34



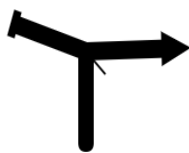
260°

91,63

56.94Mi

88

1,51



57°

93,18

57.90Mi



89

1,55

102°

93,56

58.14Mi



MVS  CX

90

0,38

93°

94,11

58.48Mi



Stay Right -
Pot Holes

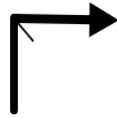
91

0,55

93°

95,08

59.08Mi



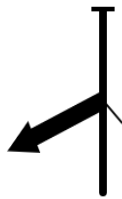
92

0,97

204°

95,15

59.13Mi



93

0,07

90°

95,87

59.57Mi



94

0,72

86°

96,11

59.72Mi



95

0,24

137°

96,16

59.75Mi



96

0,05

70°

96,35

59.87Mi

97

0,19



111°

96,45

59.93Mi

98

0,10



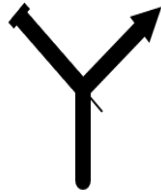
70°

97,08

60.33Mi

99

0,63



106°

98,22

61.03Mi

100

1,14



!!

120°

99,18

61.63Mi

101

0,96



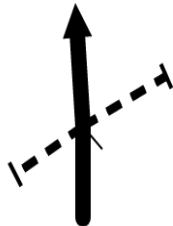
91°

99,90

62.07Mi

102

0,72



66°

100,82

62.64Mi

103

0,92



129°

101,09

62.81Mi

104

0,27

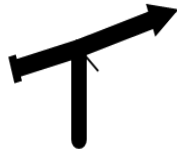


247°

Caution Logs

102,68

63.80Mi



105

1,59

317°

103,10

64.06Mi



106

0,42

260°

103,83

64.52Mi



107

0,73

207°

104,06

64.66Mi



Track goes RIGHT

108

0,23

264°

105,18

65.36Mi




109

1,12

194°

107,46

66.77Mi



110

2,28

182°

108,56

67.46Mi



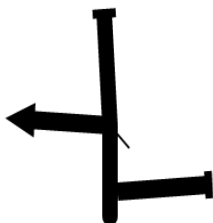
111

1,10

250°

110,05

68.38Mi



Fuel Point

112

1,49

159°

110,64

68.75Mi

113

0,59



190°

110,70

68.79Mi

114

0,06



205°

111,66

69.38Mi

115

0,96




177°

113,20

70.34Mi

116

1,54



43°

114,68

71.26Mi

117

1,48



51°

115,16

71.56Mi

118

0,48




183°

116,64

72.48Mi

119

1,48



20°

118,23

73.47Mi

120

1,59



Twisty

55°

118,32

73.52Mi

121

0,09



69°

118,86

73.86Mi

122

0,54



118°

119,08

73.99Mi

123

0,22



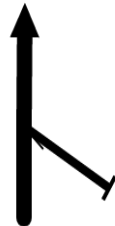
46°

119,50

74.25Mi

124

0,42



308°

120,20

74.69Mi

125

0,70



STAGE - FOLLOW
ORANGE ARROWS

307°

121,71

75.63Mi

126

1,51



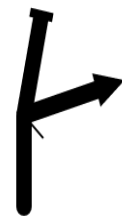
281°

122,23

75.95Mi

127

0,52



305°

123,36

76.65Mi

128


1,13



22°

124,77

77.53Mi



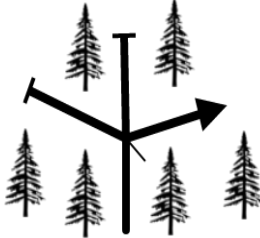
1,41

334°

129

125,07

77.72Mi




0,30

49°

130

125,33

77.87Mi



0,26

108°

131

125,94

78.25Mi



0,61

100°

132

126,99

78.91Mi



1,05

164°

133

127,07

78.96Mi



HP

0,08

81°

134

127,86

79.45Mi



0,79

30°

135

127,89

79.46Mi



0,03

28°

136

127,96

79.51Mi

137

0,07



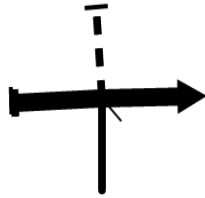
301°

128,75

80.00Mi

138

0,79



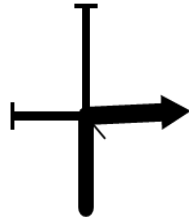
19°

128,95

80.13Mi

139

0,20



75°

129,58

80.51Mi

140

0,63



59°

129,96

80.75Mi

141

0,38



115°

131,10

81.46Mi

142

1,14



END OF TIMED
STAGE

93°

131,13

81.48Mi

143

0,03



END OF LAP. REWIND
ROADBOOK TO
START AND RESET.
AFTER 3rd LAP GO

---°

131
Km

143
Waypoints

85 Km
Fuel Range

Start:

Finish:

POWERED BY



RALLY



NAVIGATOR

*Create and Share Navigation Roadbooks
Powered by Google Earth*

Sample Roadbook

WWW.RALLYNAVIGATOR.COM